

# Data Committee

---

***Purpose:** Examine the state of GIS data and to review important current data issues.*

**Co-Chair:** Annette Theroux, Pro-West & Associates  
218-547-3374 ext. 108  
atheroux@prowestgis

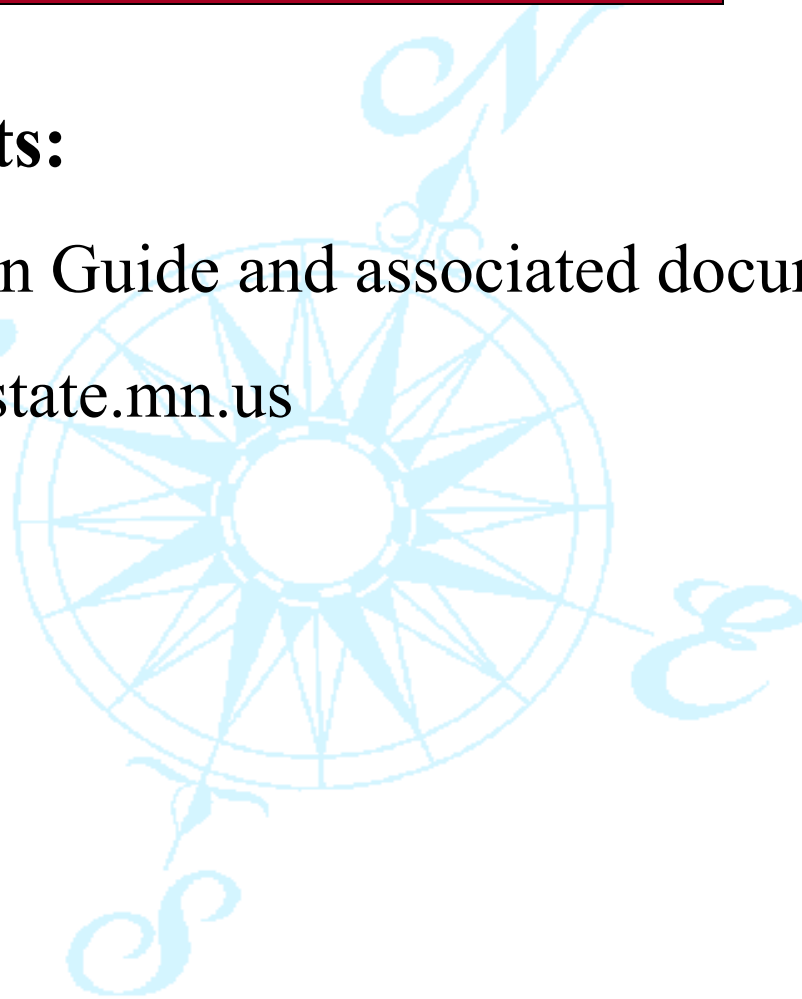
**Co-Chair:** Fred Logman: Ramsey County  
651-266-3843  
fred.logman@co.ramsey.mn.us

# Data Committee

---

## Accomplishments:

- Data Distribution Guide and associated documents
- <http://www.gis.state.mn.us>



# Data Committee

---

## Future Initiatives:

- Complete Data Distribution Guide
  - Slide Show
  - GIS/LIS Workshop
- Evaluate need for Data Needs Survey
- I-Team (Strategic Team) initiative

### **Next meeting**

November 13th, 2002

1:00 p.m. - 3:30 p.m.

Centennial Building

St. Paul

# Hydrography Committee

---

***Purpose:** Promote consistent development of hydrography data and enable data exchange through coordination, cooperation and standards development.*

**Co-Chair:** Mark Olsen, MN Pollution Control Agency  
651-296-3412  
mark.olsen@pca.state.mn.us

**Co-Chair:** Susanne Maeder, Land Mgt Information Center  
651-297-4986  
susanne.maeder@mnplan.state.mn.us

# Hydrography Committee

---

## Accomplishments:

- **Defined features of MN Hydrography Framework**
  - *Basin* feature standard approved by Standards Committee
  - *Watercourse/reach* feature defined
- **Coordinated state hydrography data development efforts**
  - 1:24,000 NHD created from DNR data for 20 watersheds
- **Coordinated with Federal activities**
  - Hosted technical seminars and training on NHD production
  - Identified, documented and resolved MN NHD issues

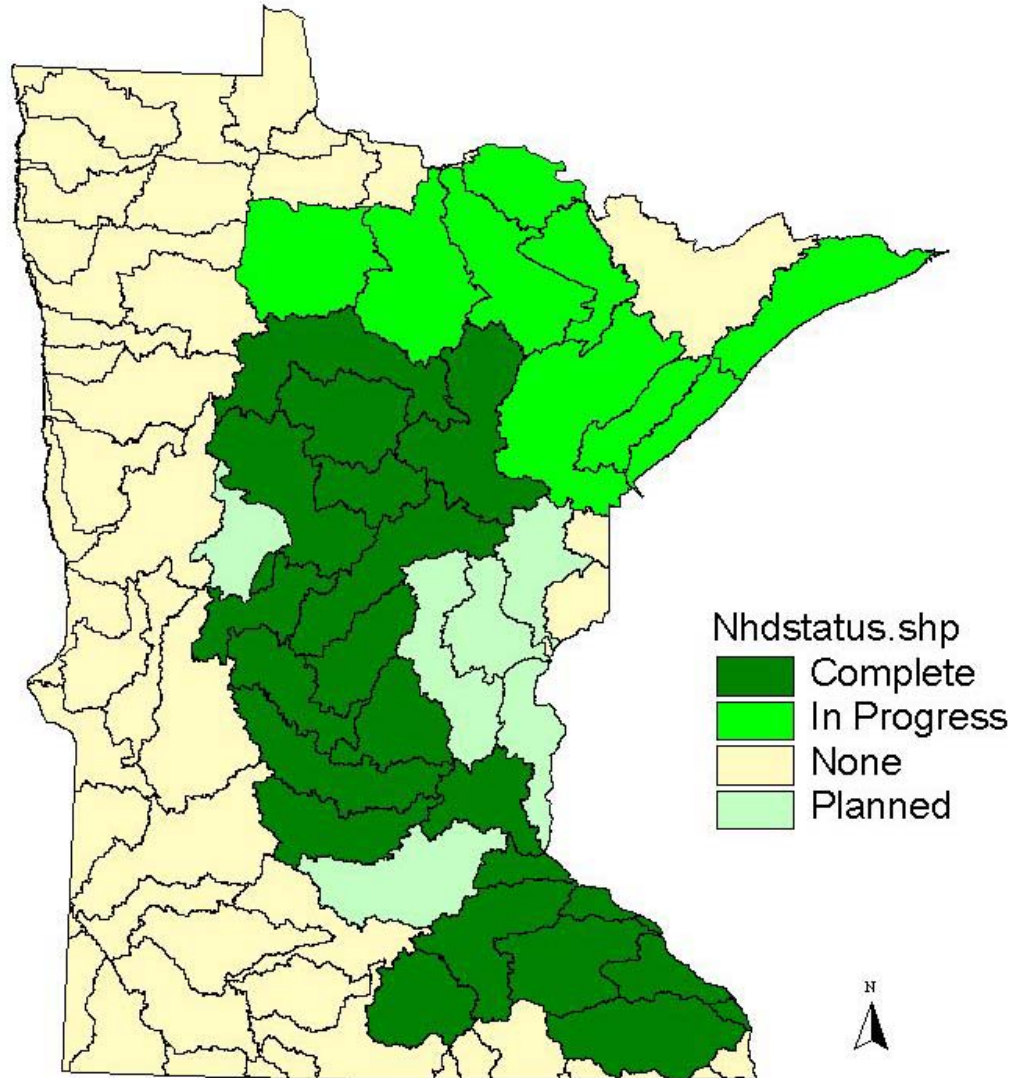
# Hydrography Committee

---

## Future Initiatives:

- **Committee:**
  - Communication and coordination
  - I-Team plan
- **Workgroups:**
  - Standards development
    - complete watercourse, watershed and HPOI definitions
  - Watersheds
    - relating DNR watersheds to National Watershed Boundary Dataset
  - Data development, use and maintenance

# High Resolution NHD Production Status



# Hydrography Committee

---

## Next Meeting

**Tuesday, December 17th, 2002**

**10:00 a.m. - 12:00 p.m.**

**Centennial Building, Room 301**

**St. Paul**

# Land Records Modernization Committee

***Purpose:** Research statewide issues surrounding the automation and mapping of land record transactions*

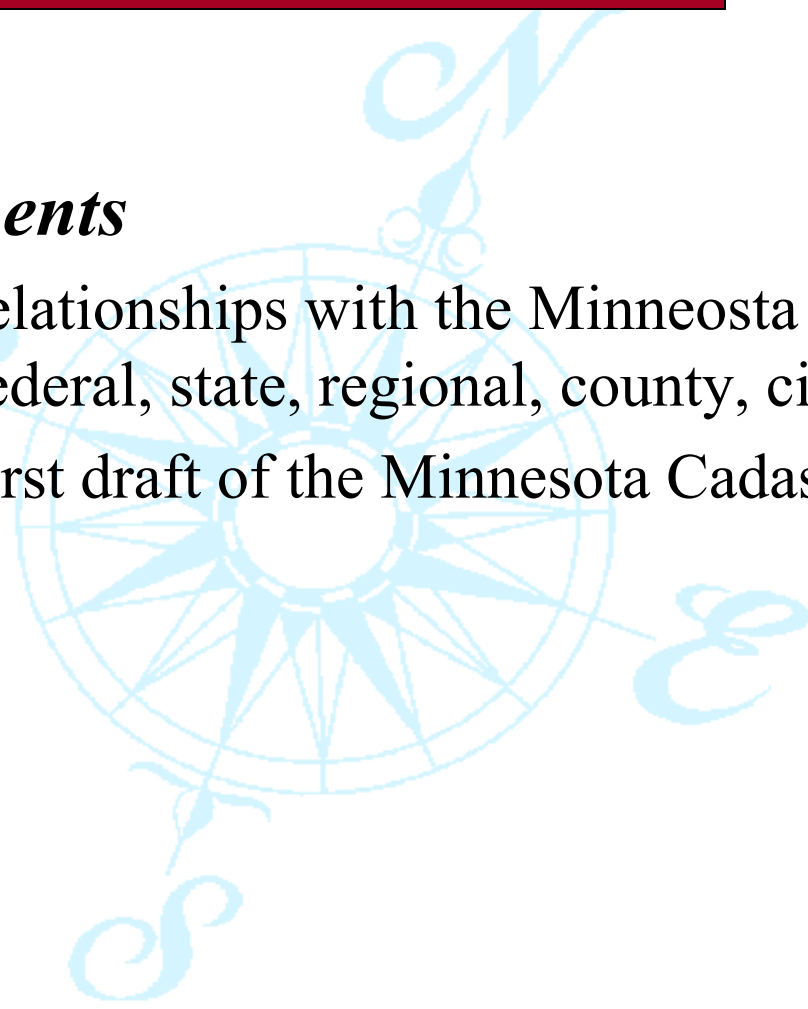
**Co-Chair:** Jay Wittstock, Wright County Surveyor  
763-682-7690  
Jay.Wittstock@co.wright.mn.us

**Co-Chair:** Lisa Skipton, Goodhue County Surveyor  
651-388-2812  
Lisa.Skipton@co.goodhue.mn.us

# Land Records Modernization Committee

- *Accomplishments*

- Developed relationships with the Minnesota “parcel players” at federal, state, regional, county, city levels
- Developed first draft of the Minnesota Cadaster I-Plan



# Land Records Modernization Committee

---

- *Future Initiatives*

- Continue to more fully develop the I-Plan
  - County Parcel Survey
- Identify ways to build cooperative relationships
- Identify ways to foster parcel mapping
- Identify parcel mapping best practices
- Coordinate with the Electronic Real Estate Recording Task Force (ERERTF)

# Land Records Modernization Committee

*Next meeting:*

**December 12, 2002 from 10:00 – 1:00 at MCIT**

**Bob Ader - Bureau of Land Management (BLM)  
– FGDC Data Committee**

# Outreach Committee

---

***Purpose:*** *Works to connect the Council with its constituencies and to publicize its work.*

**Chair:** Larry Charboneau, The Lawrence Group  
612-676-3951    [larry@lawrencegroup.com](mailto:larry@lawrencegroup.com)

**Vice-Chair:** Banette Kritzky, Mn DOT  
651-296-0220    [banette.kritzky@dot.state.mn.us](mailto:banette.kritzky@dot.state.mn.us)

# Outreach Committee

---

## Accomplishments:

- Website
- Draft Communications Plan
- PowerPoint on the Council & GIS benefits
- Contact list
- GIS Day, 11/20 (mostly LMIC)

# Outreach Committee

---

## **Future Initiatives:**

- Finalize PowerPoint
- Keep website current
- Investigate Teleconferencing
- Complete Communication Plan
- Deliver messages as needed

Next meeting – December 19, 2002

9:00 a.m. – 11:00 a.m. Centennial Building

# Standards Committee

---

***Purpose:*** *The GIS Standards Committee helps coordinate development of statewide geographic data standards and guidelines.*

**Chair:** Glenn Radde, Minnesota Department of Natural Resources

651-297-4950 [glenn.radde@dnr.state.mn.us](mailto:glenn.radde@dnr.state.mn.us)